








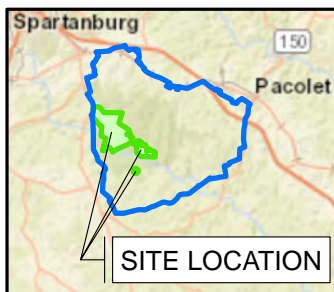


**Legend**

-  PROJECT 07 AREA
-  PRIORITY 1 AREA
-  AREAS AVAILABLE TO QA/QC SEED
-  AGC SURVEY STARTED
-  AGC SURVEY COMPLETE
-  QC SEEDING COMPLETE (11)
-  QA SEEDING COMPLETE (15)
-  QA & QC SEEDING COMPLETE (81)
-  FIELD GRIDS



**US Army Corps  
of Engineers**

**AGC STATUS UPDATE MAP  
AS OF APRIL 30, 2021  
FORMER CAMP CROFT  
MUNITIONS AND EXPLOSIVES OF  
CONCERN REMEDIAL ACTION  
SPARTANBURG, SOUTH CAROLINA**

DATE	PROJECT NO	SCALE
May 2021	20800.003.001	AS SHOWN

SOURCE: National Geographic TOPO, ESRI